



Firstly download GPX viewer 2 from the App store



GPX viewer 2

The paper map reinvented again
Designed for iPad. Not verified for macOS.

Open

AGE
4+
Years Old

CHART
No. 41
Navigation

DEVELOPER

Jonathan Gander

LANGUAGE
EN
+ 1 More

SIZE
4.1
MB

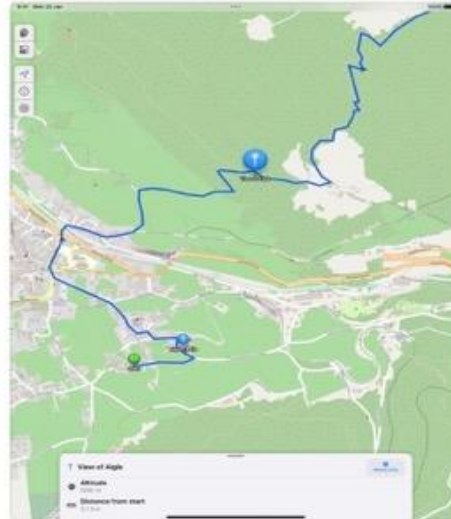
What's New

- The audio guide can now be listened to when the device is in silent mode.
- Text corrections

Version History

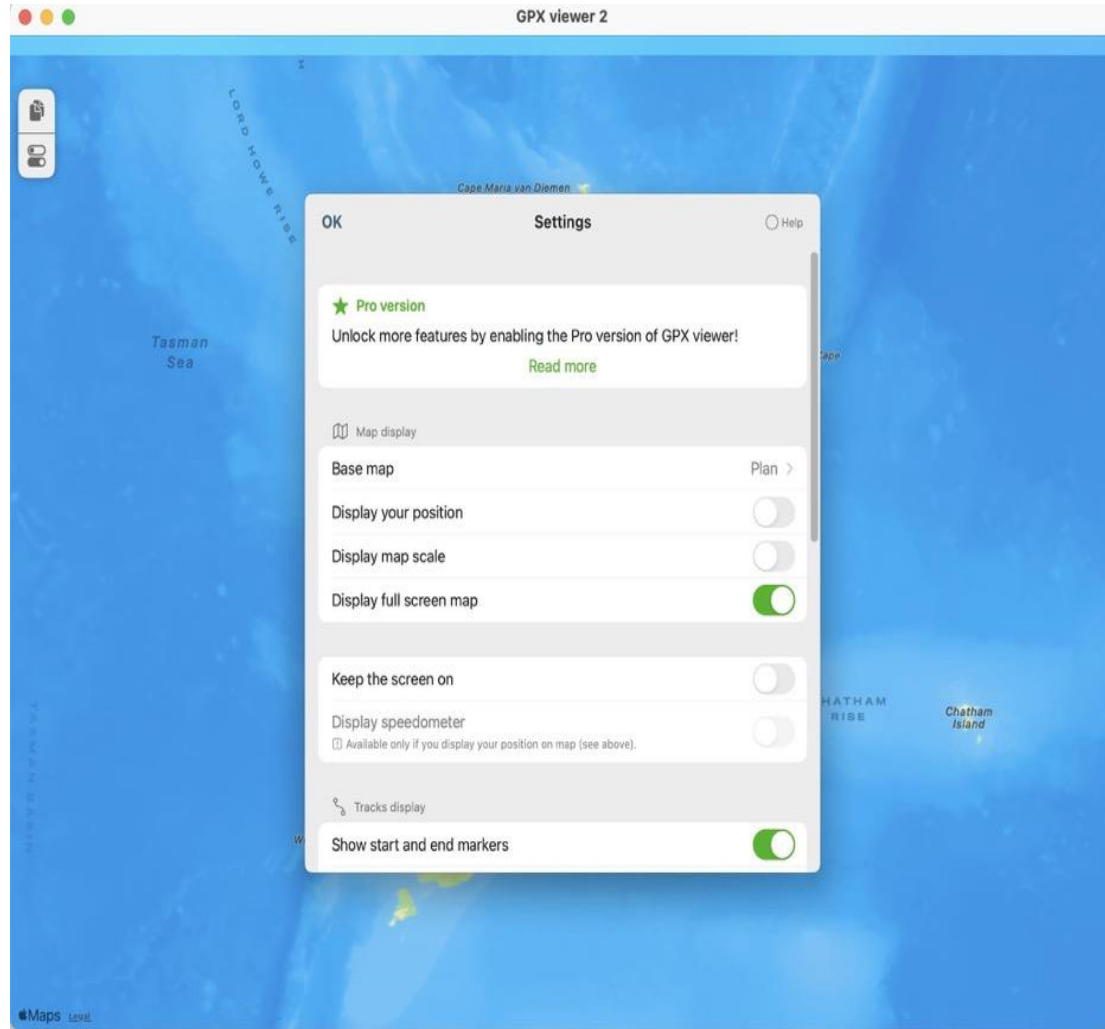
3mo ago
Version 2.2.1

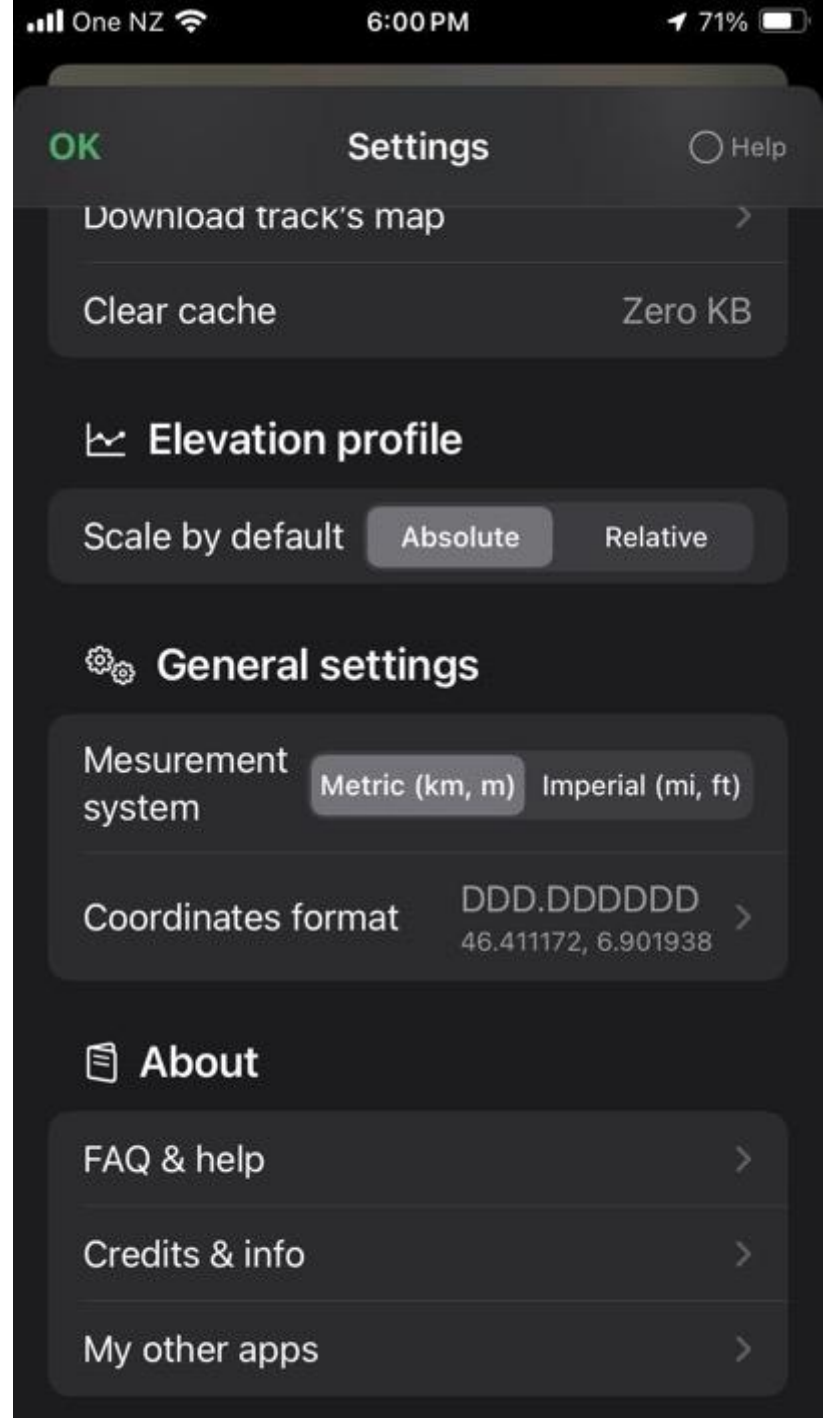
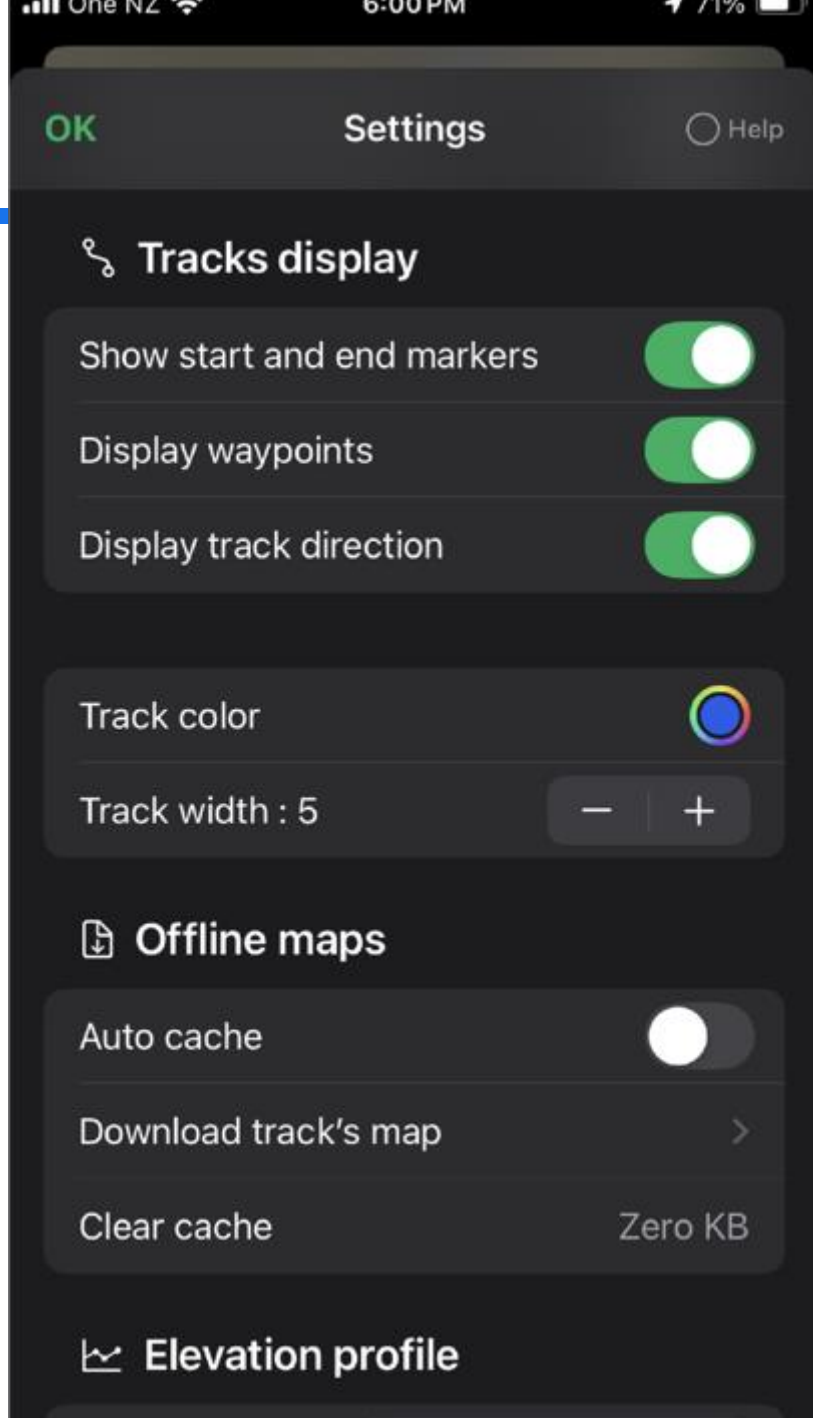
Preview











Walk Details for Wednesday 28th May:

This Week's Walks: Definitely local this week with all walks around the tracks, paths and footpaths of Churton Park. **The walks will start at 9:20am from the designated starting point** which, in this case, is the Churton Park New World car park. The SSs walk is a repeat of the valley floor walk and both the PPs and FFs have walks that are variations of previous walks.

PPs: A 4.07km loop walk that includes some quite gentle hills. The walk is a new version of some previous walks. You can see the walk [here](#).

SSs: A 5.04km loop walk that takes in the length of the valley floor tracks. A repeat of an earlier walk. You can see the walk [here](#).

FFs: A 6.40km loop walk. The walk starts and ends in Churton Park, but also sneaks into part of Johnsonville. The surfaces are all good and there are a few hills, of course. You can see the walk on Mapometer [here](#) and on Plotaroute [here](#).

Parking: Parking for all three groups is in the Churton Park New World carpark. Please try to park in the areas well away from the supermarket, leaving the closer areas for shoppers.

Coffee: We will inform Simmer that some of us will be coming in for coffee and perhaps a snack. Thyme is also nearby.

Happy walking.

Russell Paterson


Route information

Churton Park Valley Loop - SS - (28/05/2025)

 sport walking

 distance 5.04 km

 energy 1024 kJ

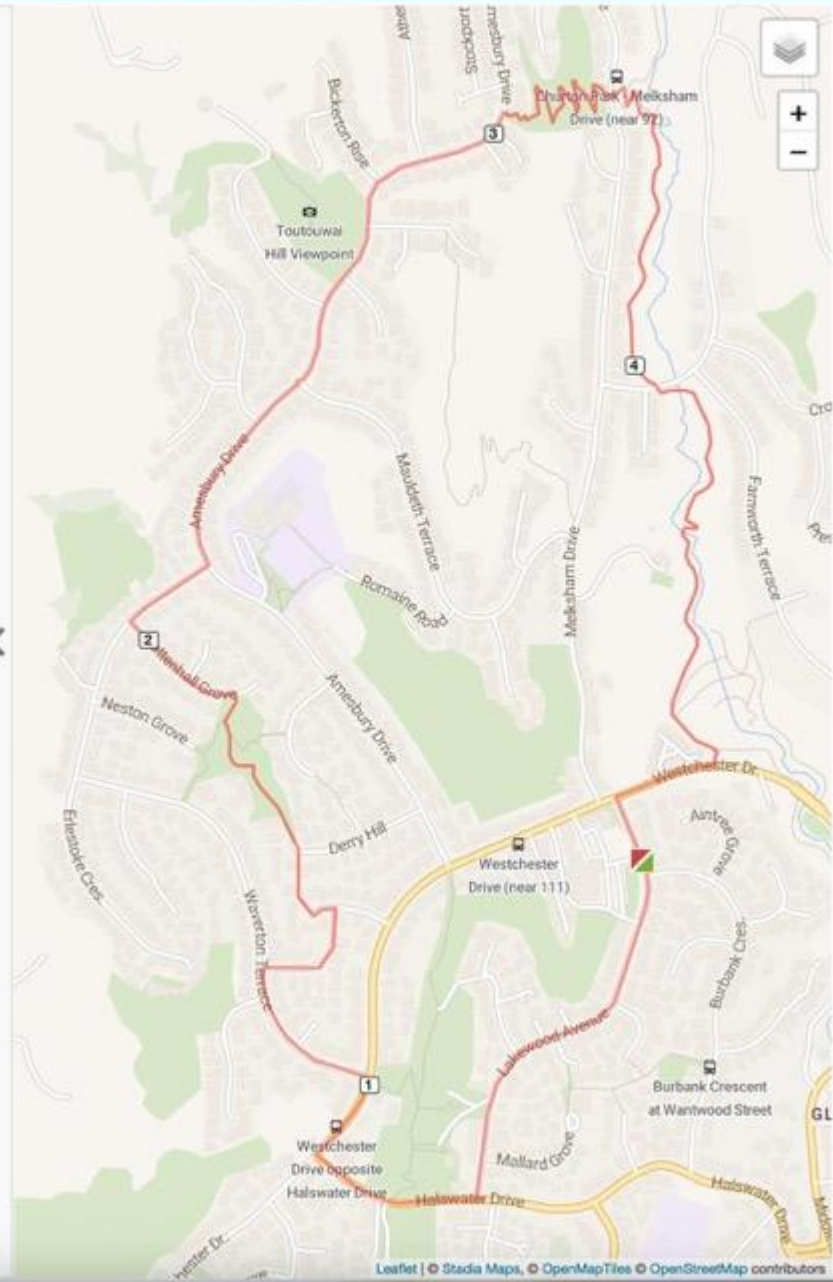
 Notes
On paths and footpaths, all good surfaces

Actions

Graphs

- Show Elevation
- Show Gradient
- Refresh Elevation

Preferences



Support mapometer FOR NO ADS & MORE FEATURES

Advertisements


Ad

Looking for things to do?

Check out the latest fun activities near you. There's something for everyone.

Auckland Council

Find out more





Actions ▾

Copy New

Export Print Embed


A large blue arrow pointing from the left towards the 'Export' button in the 'Actions' menu.



Export route as GPX



1. CLICK



Export route as:
GPX version:


Tracks

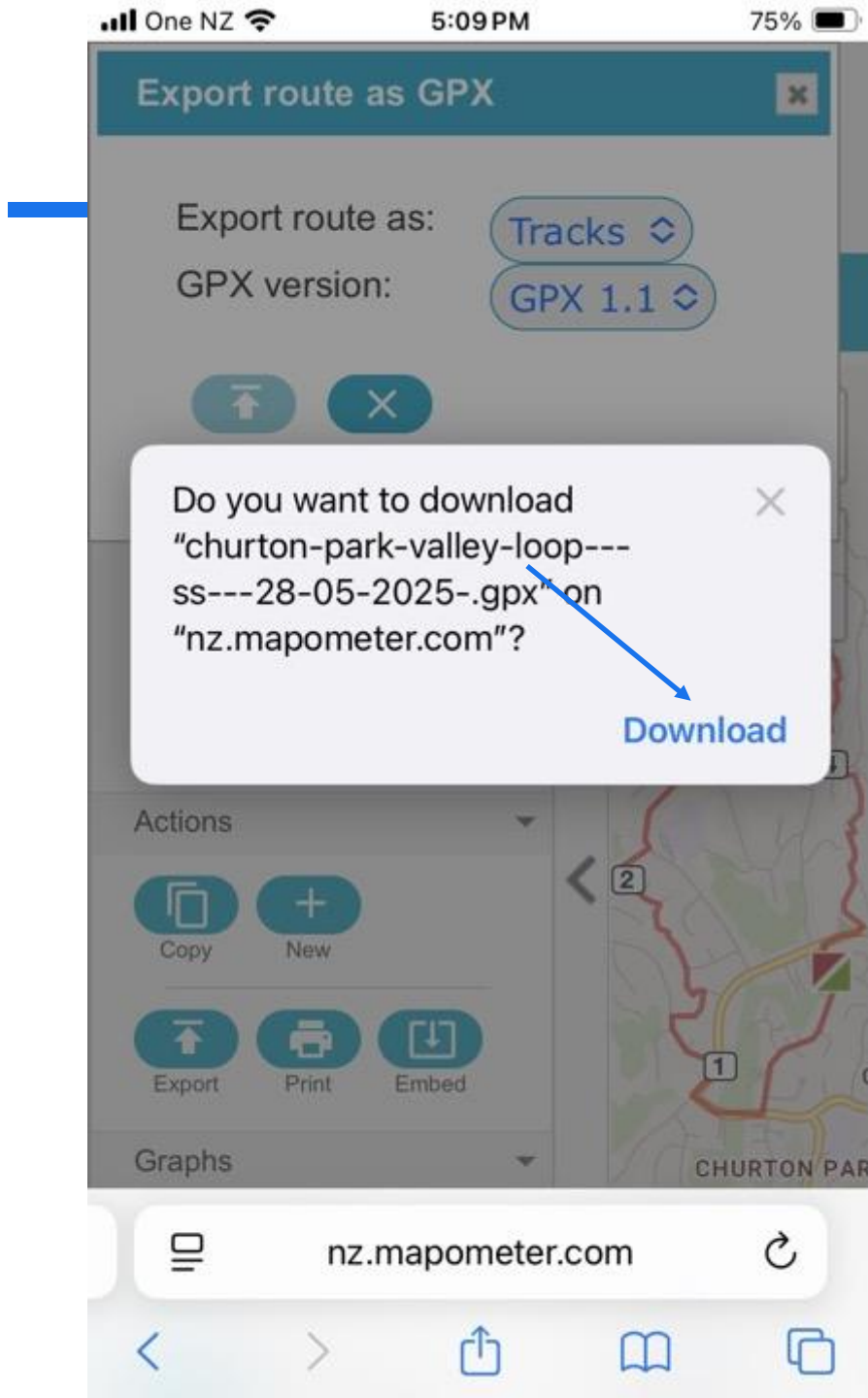
GPX 1.1

2. CLICK

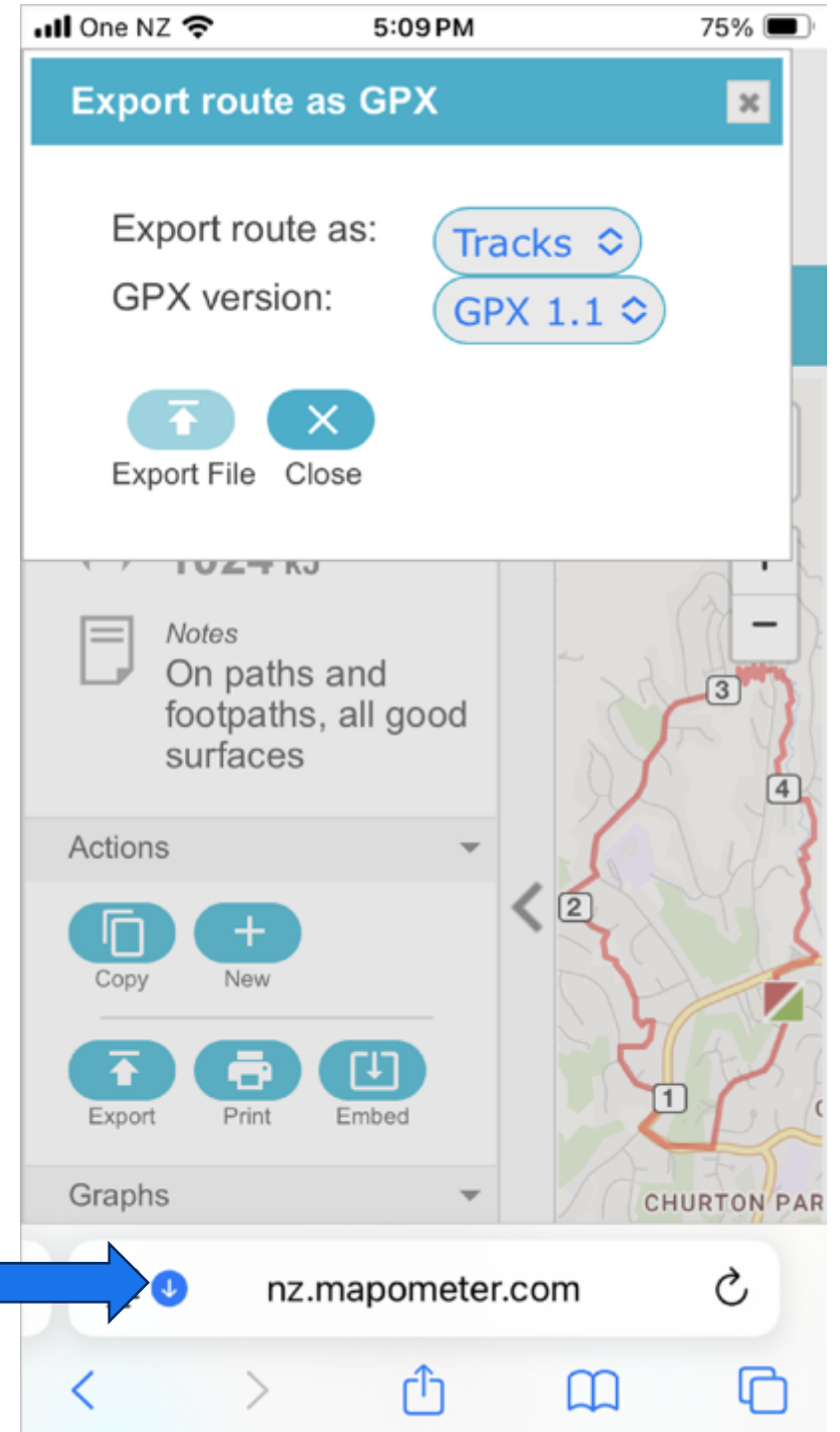


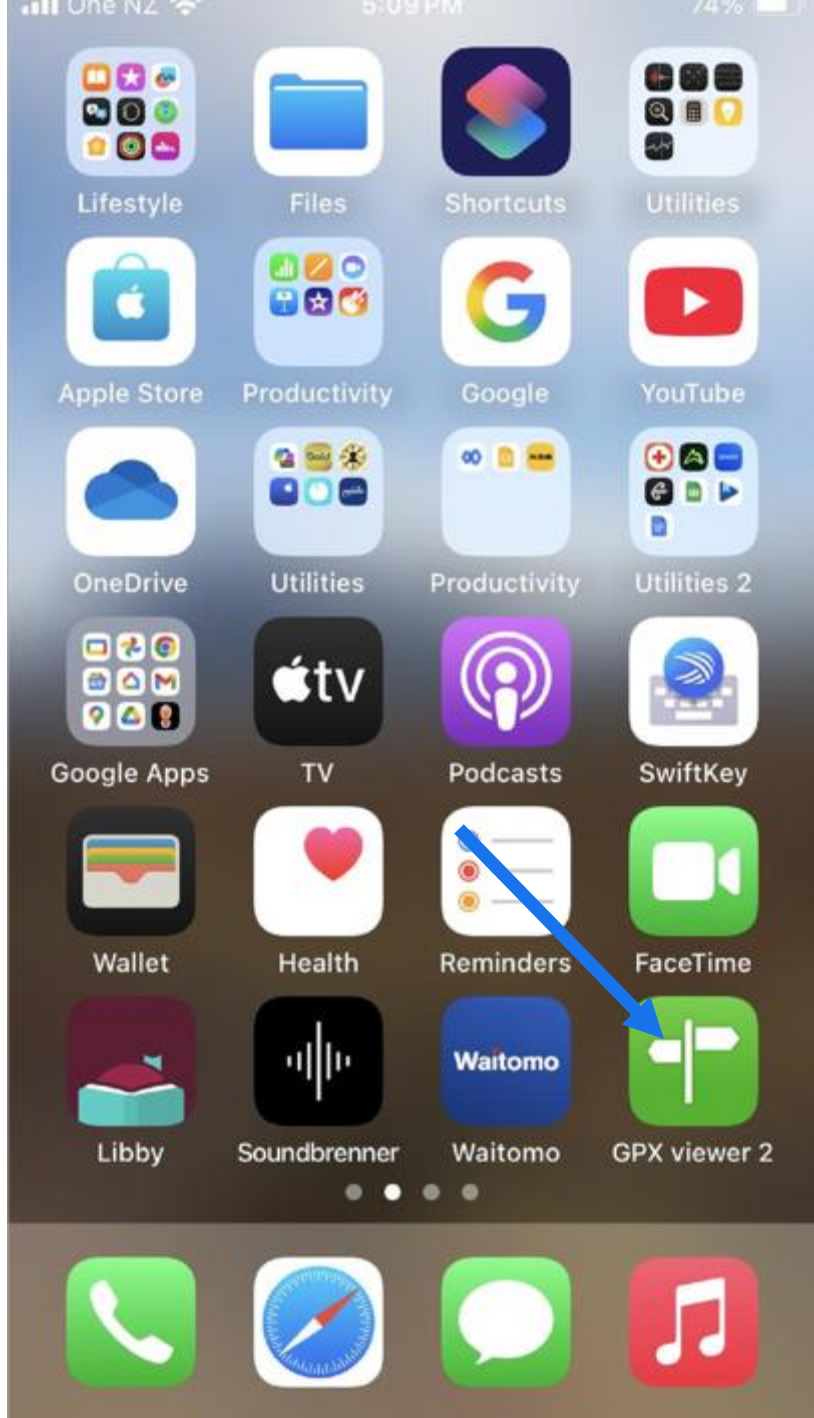
Export File Close





Has saved to your Downloads







OK

List of your GPX 



You have not yet imported any GPX files.

Press the + button to import

or

[Import an example GPX file.](#)

 Where can I find a GPX file?



Close


Import files

From a web link:

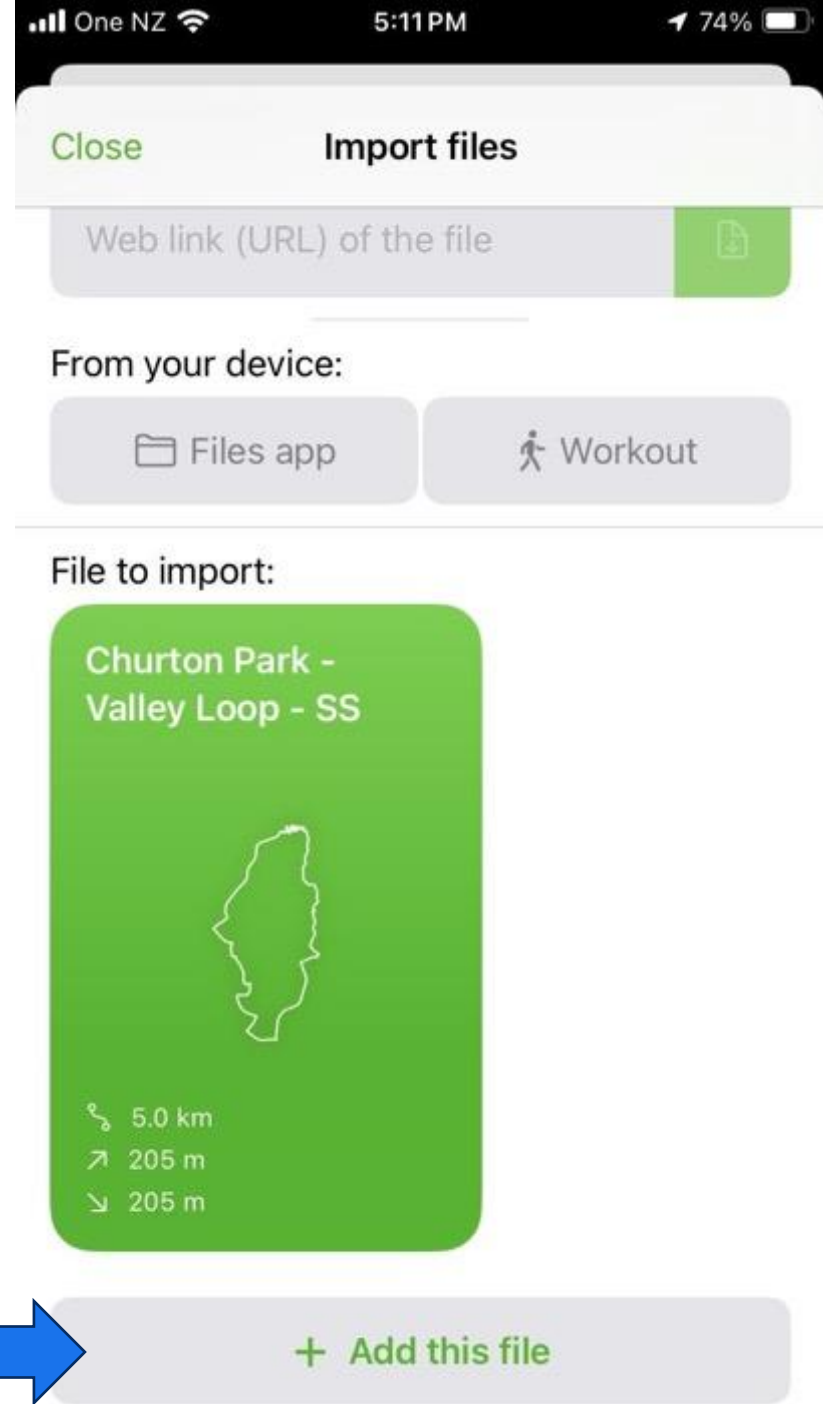
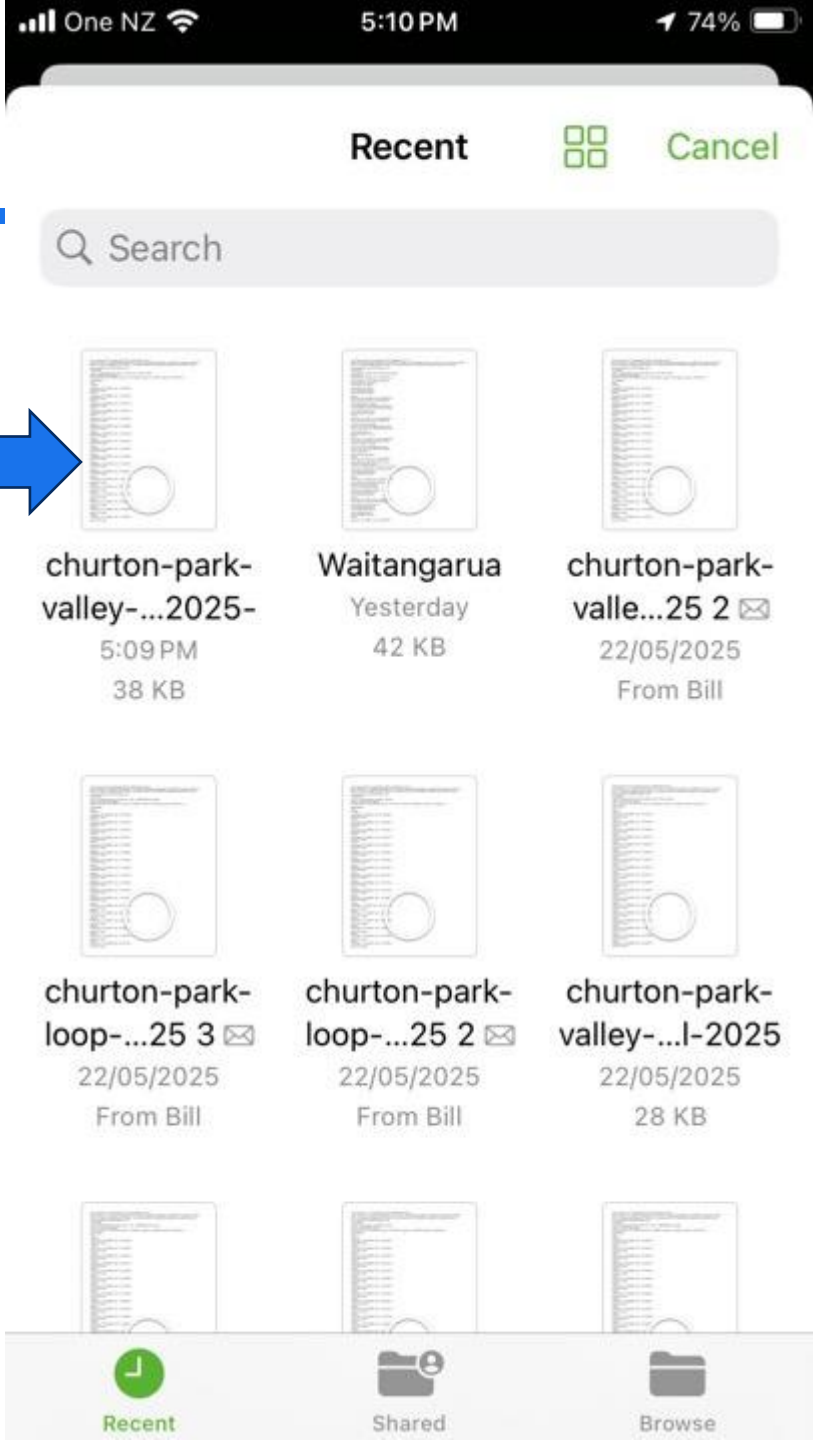
Web link (URL) of the file 

From your device:

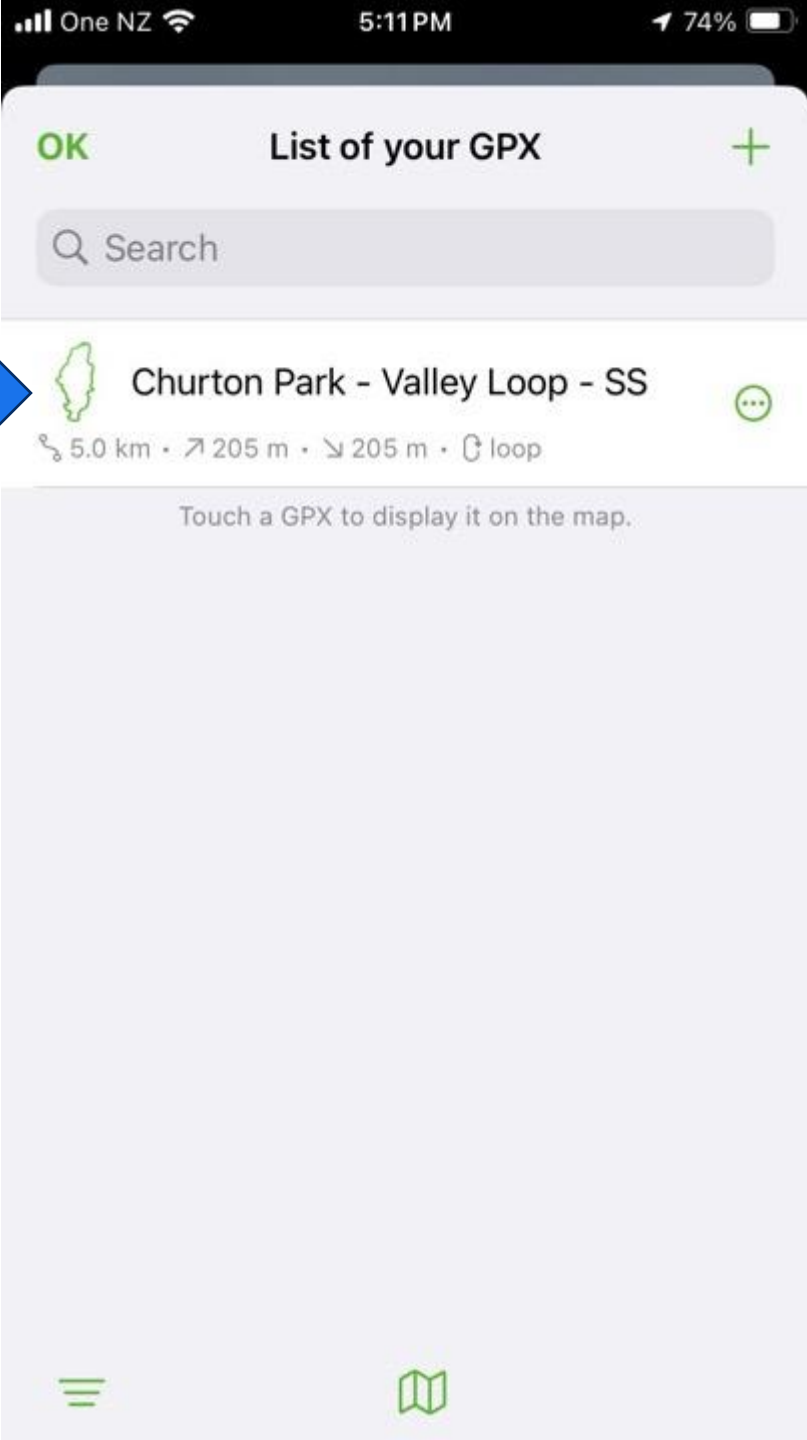
  Files app

 Workout

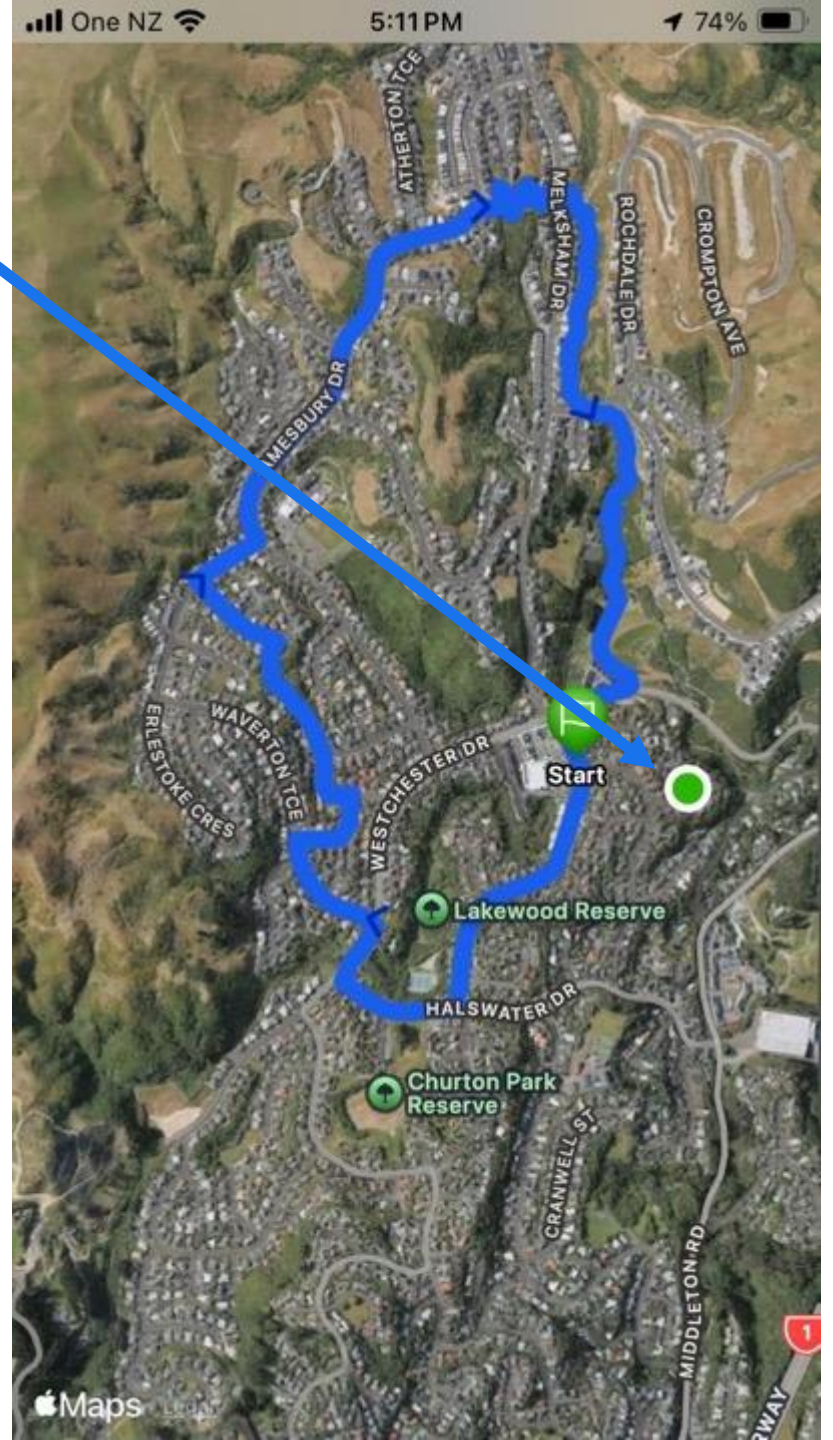


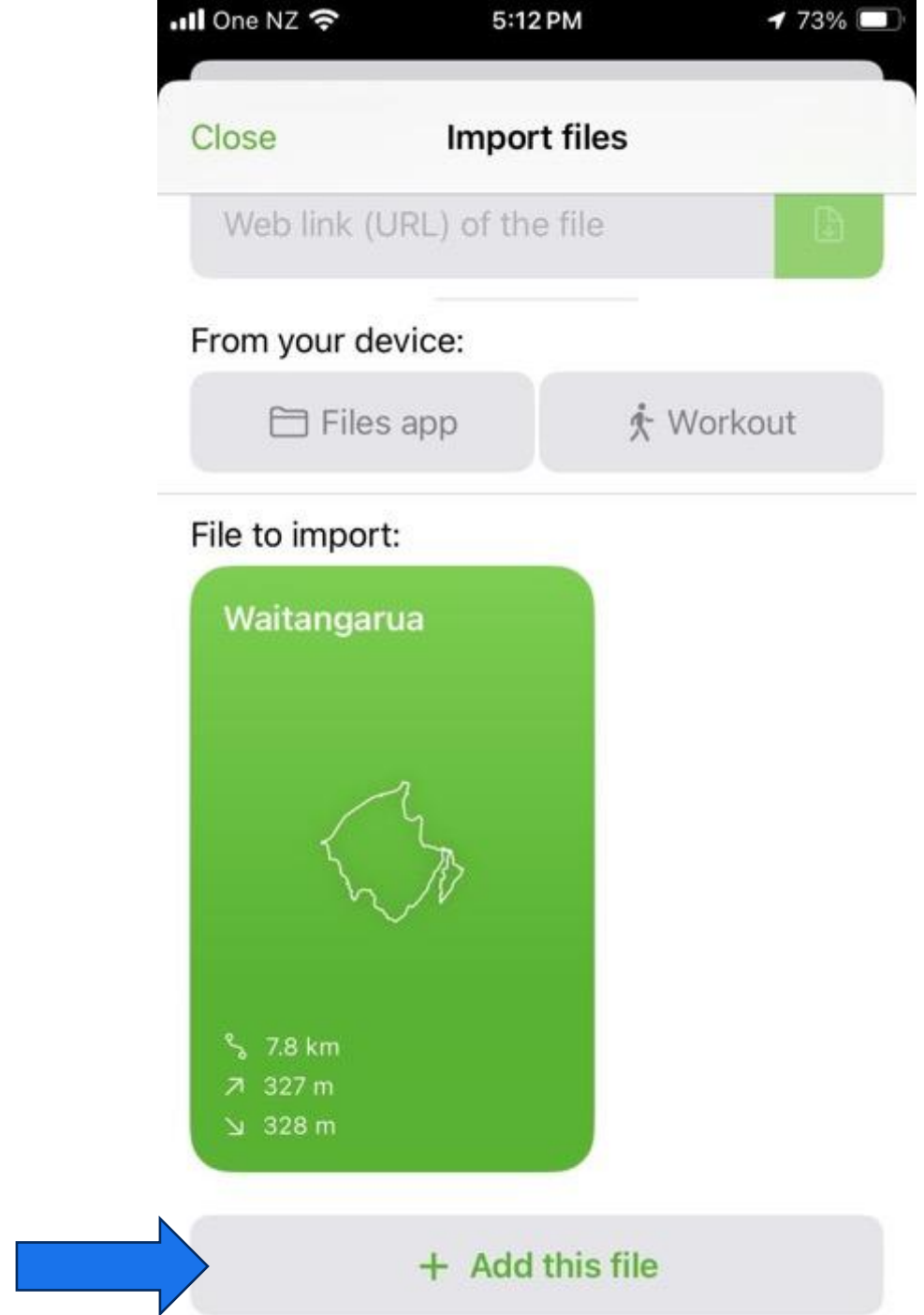
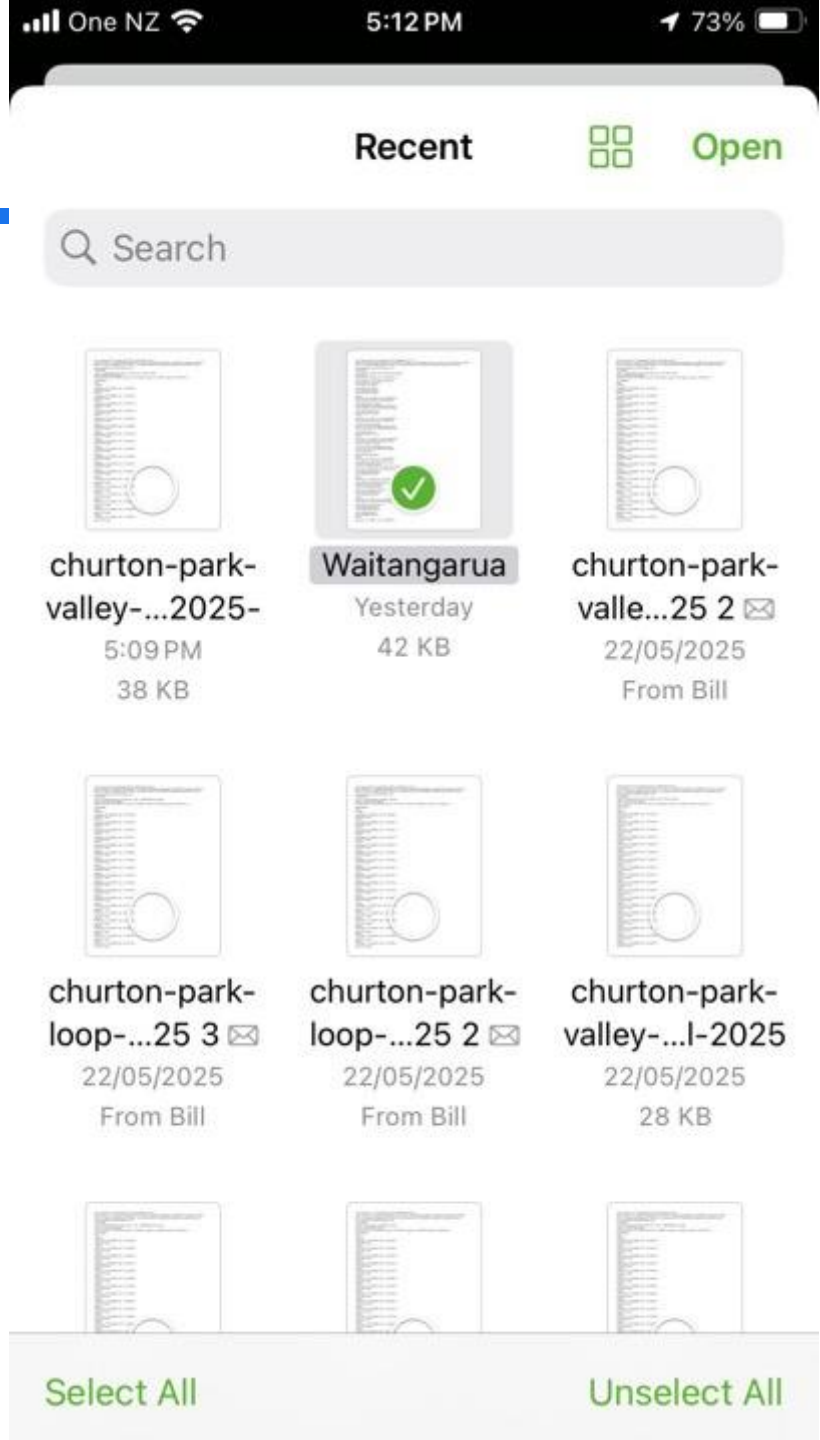




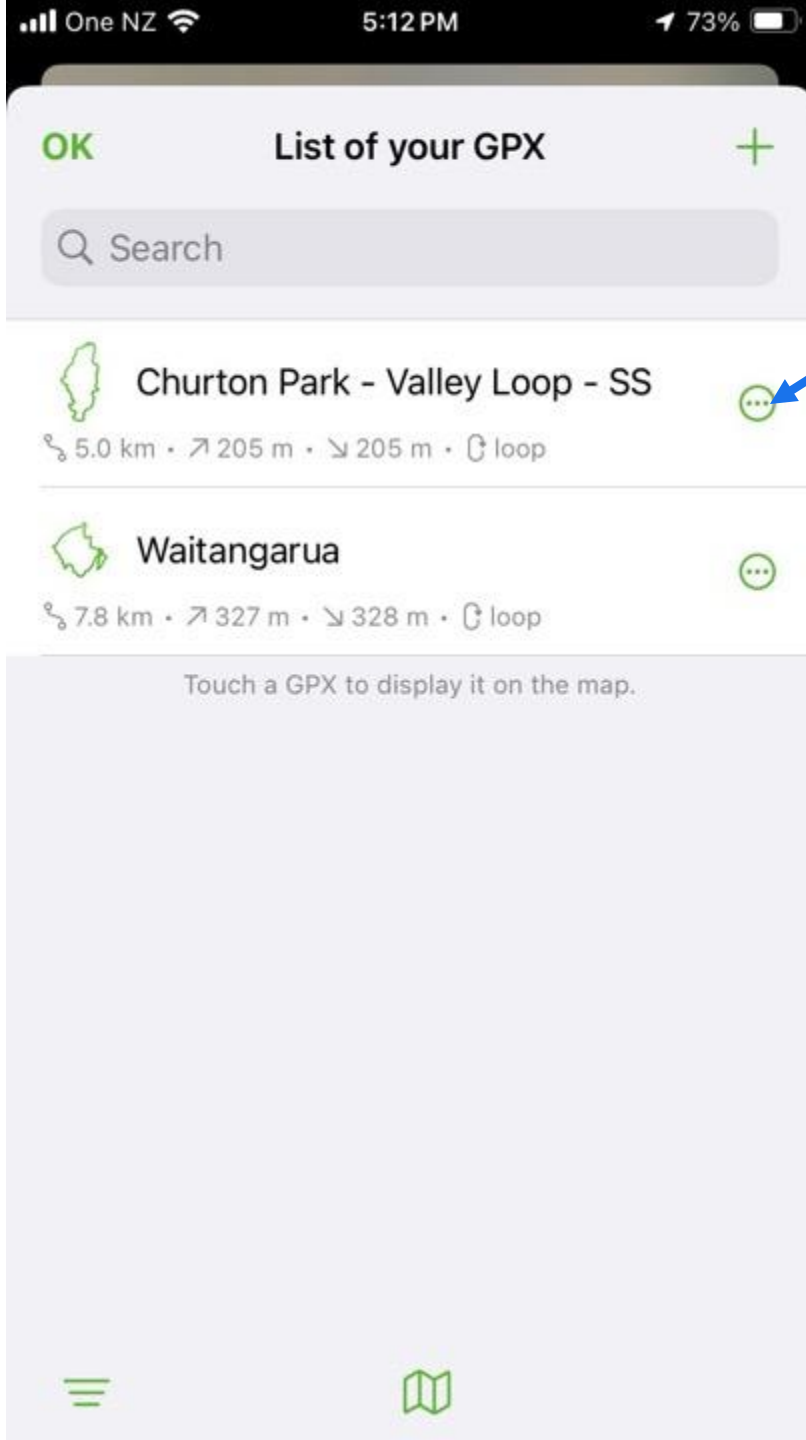


Your Location

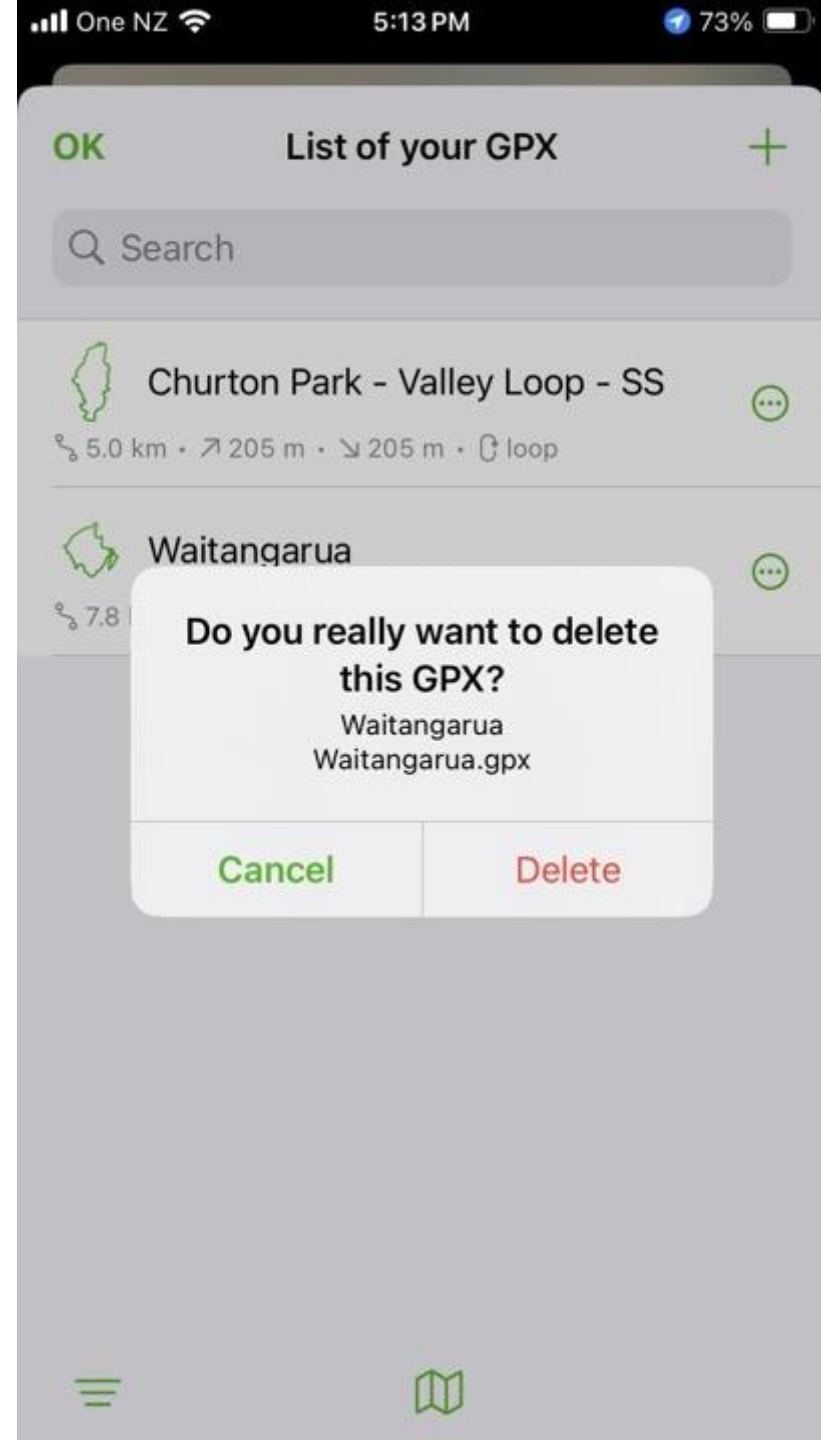
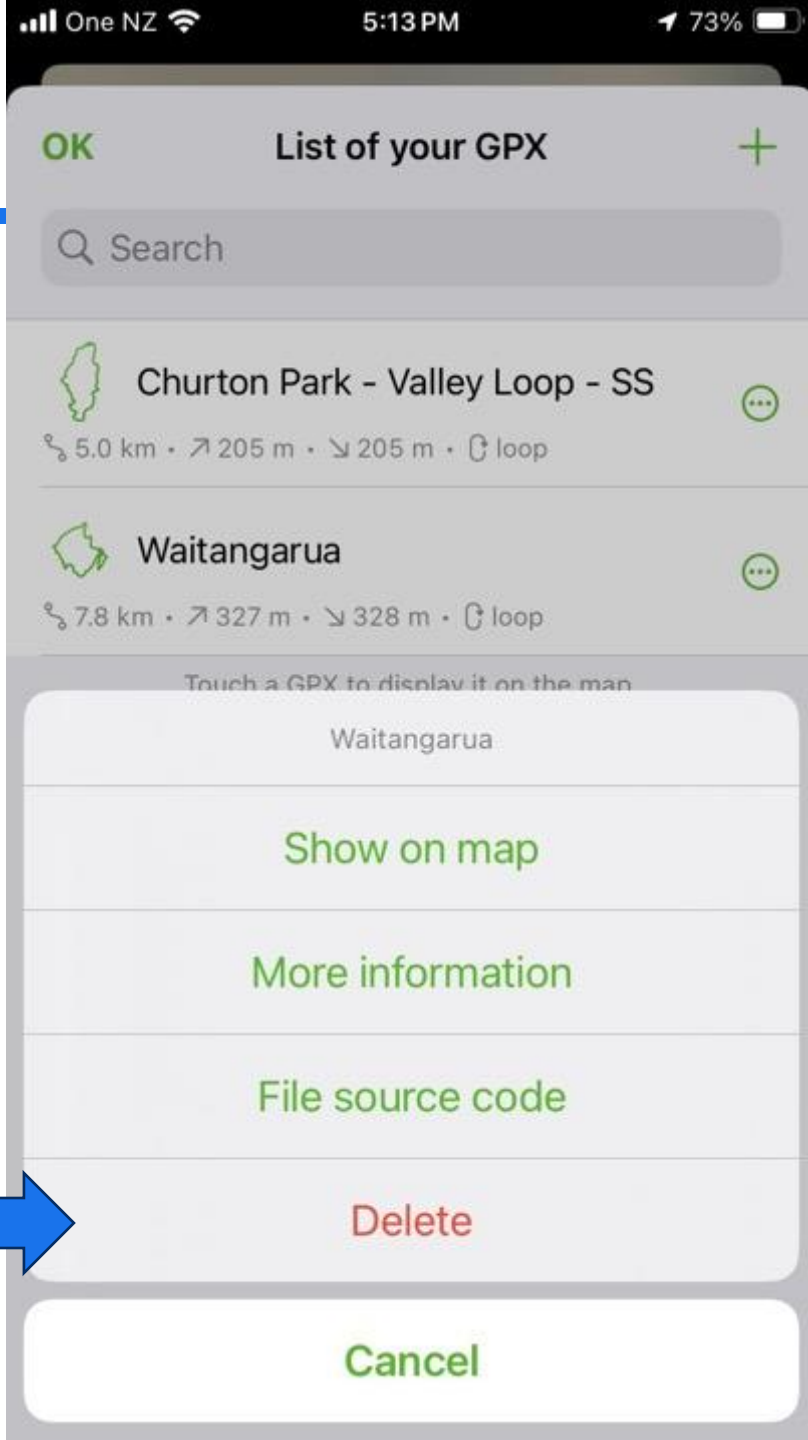









CLICK for actions





Walk Details for Wednesday 28th May:

This Week's Walks: Definitely local this week with all walks around the tracks, paths and footpaths of Churton Park. **The walks will start at 9:20am from the designated starting point** which, in this case, is the Churton Park New World car park. The SSs walk is a repeat of the valley floor walk and both the PPs and FFs have walks that are variations of previous walks.

PPs: A 4.07km loop walk that includes some quite gentle hills. The walk is a new version of some previous walks. You can see the walk [here](#).

SSs: A 5.04km loop walk that takes in the length of the valley floor tracks. A repeat of an earlier walk. You can see the walk [here](#).

FFs: A 6.40km loop walk. The walk starts and ends in Churton Park, but also sneaks into part of Johnsonville. The surfaces are all good and there are a few hills, of course. You can see the walk on Mapometer [here](#) and on Plotaroute [here](#).

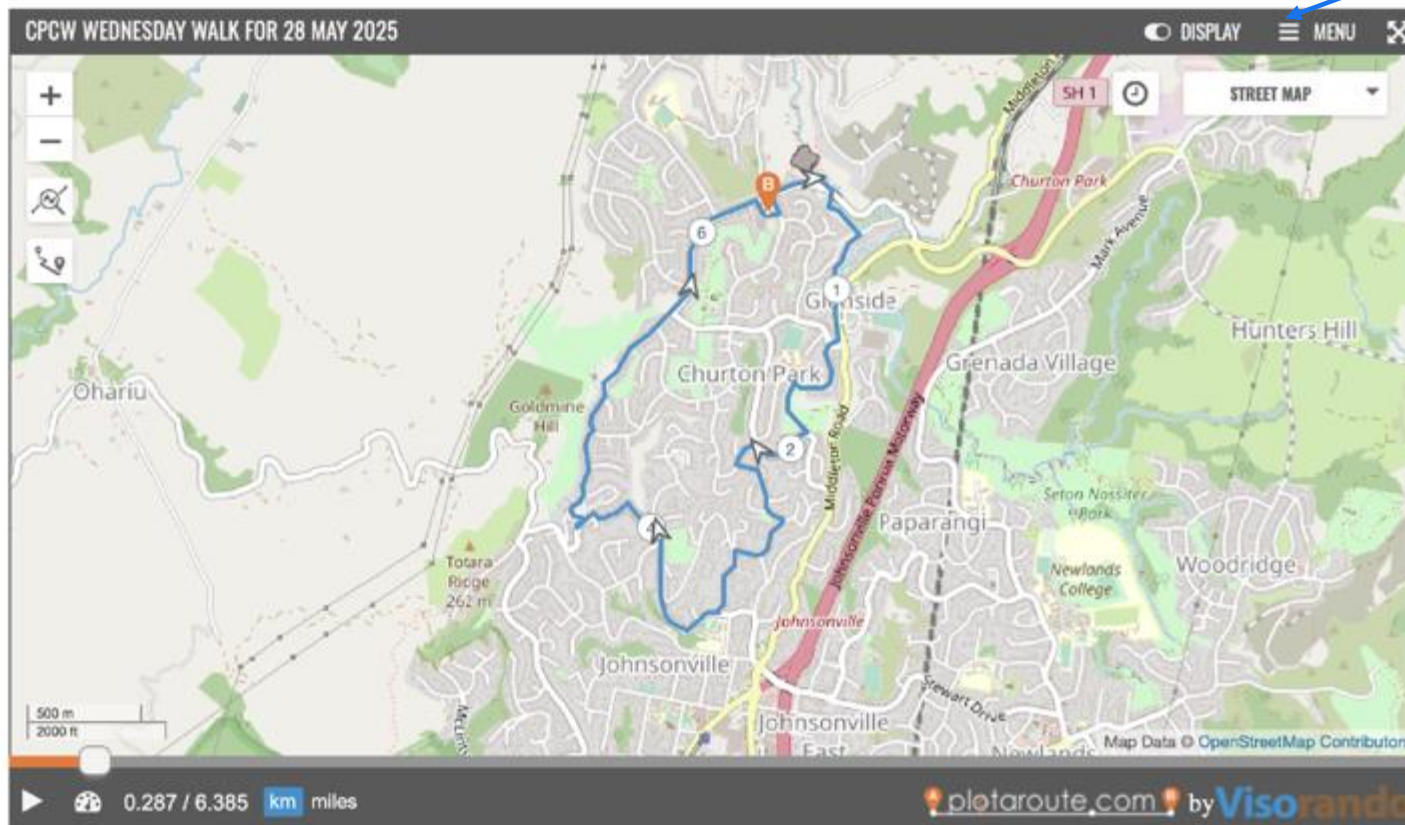
Parking: Parking for all three groups is in the Churton Park New World carpark. Please try to park in the areas well away from the supermarket, leaving the closer areas for shoppers.

Coffee: We will inform Simmer that some of us will be coming in for coffee and perhaps a snack. Thyme is also nearby.

Create a free plotaroute.com account to plot and share routes like this

SIGN UP FOR FREE

CLICK



CPCW Wednesday Walk For 28 May 2025

Walking route mapped by **Churton Park** ★
2 days ago

11 views

0 comments

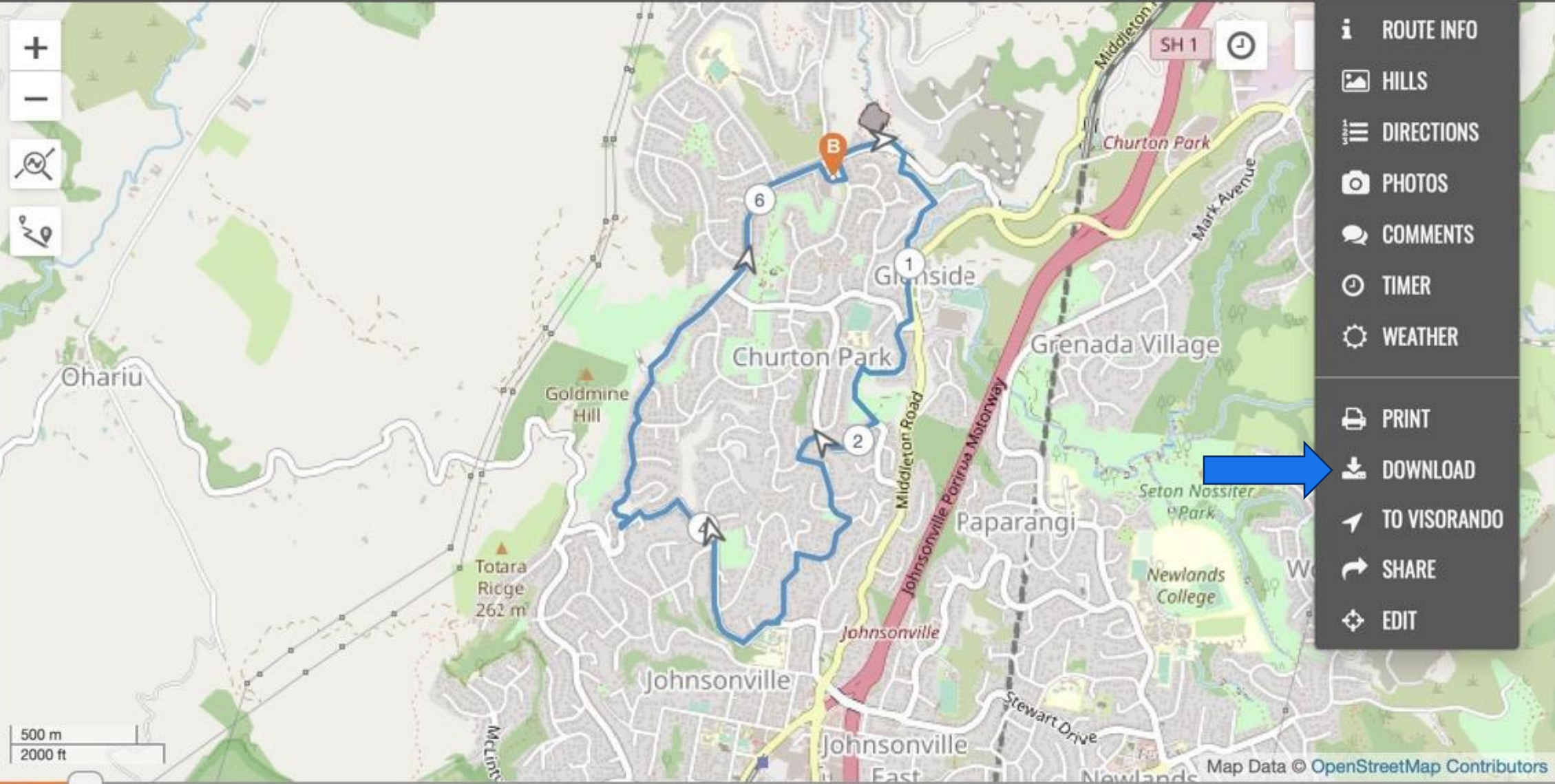
Starts near **Glenside, NZ** [MORE ROUTES NEAR HERE](#)

Rate this route ⚡ ☆☆☆☆☆ (0)

A hilly circular walking route, approximately 4.0 miles long.

CPCW WEDNESDAY WALK FOR 28 MAY 2025

DISPLAY MENU



- ROUTE INFO
- HILLS
- DIRECTIONS
- PHOTOS
- COMMENTS
- TIMER
- WEATHER

- PRINT
- DOWNLOAD
- TO VISORANDO
- SHARE
- EDIT

500 m
2000 ft

Map Data © OpenStreetMap Contributors

0.287 / 6.385 km miles



DOWNLOAD THIS ROUTE



FILE TYPE

GPS ✓

Image ✕

FORMAT

GPX

KML

TCX

FIT

ROUTE NAME

y Walk For 28 May 2025 (35)

⚠ Some devices reject names over 15 characters

GPX TYPE

Track

Route

WAYPOINTS

None

POI's

Directions

(POI's = only directions with labels/symbols)



DOWNLOAD THIS ROUTE

📌 **Garmin user?** See our [instructions for downloading to a Garmin Edge \(or similar\)](#).

📌 **Wahoo user?** See our [instructions for downloading to a Wahoo ELEMNT](#).

📌 **NOTES**

- **Shift Directions** - moves all directions back so that alerts appear before arriving

